






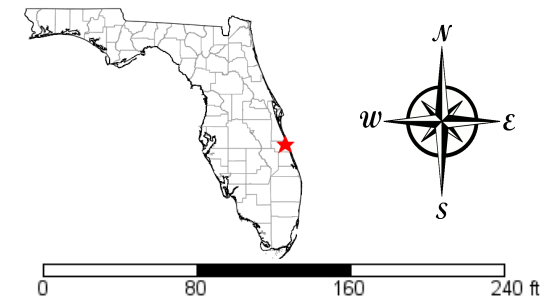


-  County Boundaries
-  Polygons Drawing
-  Lines Drawing
-  Labels Drawing
-  Points Drawing
-  Parcel Outlines
-  Soils Boundaries

CODE	DESC	ACRES
13	Wabasso Fine Sand	13
16	Pineda Fine Sand	2
55	Floridana Mucky Fine Sand, Depressional	2
TOTAL =		17.481390473903 acres

**Vero beach**  
**66th Ave.**  
 17 +/- Acres



©2014 Coldwell Real Estate Corporation. Coldwell Banker Commercial® is a registered trademark licensed to Coldwell Banker Real Estate Corporation. Any information displayed should be verified and is not guaranteed to be accurate by COLDWELL BANKER COMMERCIAL SAUNDERS REAL ESTATE (CBCSRE) or SAUNDERS RALSTON DANTZLER (CBCSRD). You may not copy or use this material without written consent from CBCSRE or CBCSRD.