



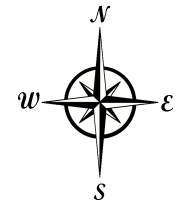
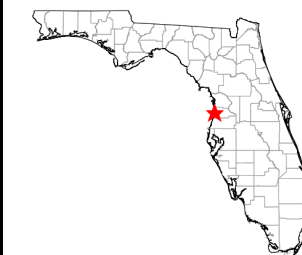


Nature Coast Springs Uplands Soil Map

-  County Boundaries
-  Parcel Outlines
-  Soils Boundaries
-  Soils - Hydric

CODE	DESC	ACRES
4	Aripeka Fine Sand	62
3	Arents-Urban Land Complex	37
5	Aripeka-Okeelanta-Lauderhill Association	29
26	Homosassa Mucky Fine Sandy Loam	29
99	Water	20
30	Lacoochee Fine Sandy Loam	17
TOTAL = 195 acres		



©2014 Coldwell Real Estate Corporation. Coldwell Banker Commercial® is a registered trademark licensed to Coldwell Banker Real Estate Corporation. Any information displayed should be verified and is not guaranteed to be accurate by COLDWELL BANKER COMMERCIAL SAUNDERS REAL ESTATE (CBCSRE) or SAUNDERS RALSTON DANTZLER (CBCSRD). You may not copy or use this material without written consent from CBCSRE or CBCSRD.