
























Volusia County
Brevard County

-  Farmton Boundary
-  Mitigation Bank
-  Active Bank Phases
-  MAYTOWN ROAD
-  Conservation Corridor
-  Development Areas
-  Buffer Area
-  Southwest Wildlife Corridor
-  Mandatory Resource Based Open Space
-  Deep Creek Conservation Area
- Habitat**
-  A - Crane & Spruce Creek Swamp Forested
-  B - Crane & Spruce Creek Swamp Herbaceous
-  C - Buck Lake & Buck Lake Marsh
-  D - Cow & Deep Creek
-  E - Large Sloughs – Forested
-  F - Large Sloughs - Herbaceous
-  G - Salt Marsh
-  H - Scrub Uplands
-  I - Oak & Hardwood Hammocks
-  J - Smaller Forested Wetlands
-  K - Smaller Herbaceous Wetlands
-  L - Natural Pine Flatwoods
-  M - Planted Pine – Hydric
-  N - Planted Pine – Upland
-  O - Harvested Wetlands

0 7000 Feet 14000 21000

Map Scale: 1:75,500

This map and all data contained within are supplied as is with no warranty. TerraBlue Environmental, LLC expressly disclaims responsibility for damages or liability from any claims that may arise out of the use or misuse of this map. It is the sole responsibility of the user to determine if the data on this map meets the user's needs. This map was not created as survey data, nor should it be used as such. It is the user's responsibility to obtain proper survey data, prepared by a licensed surveyor, where required by law.

FARMTON PROPERTY --- Feb 2011
FARMTON CONSERVATION CORRIDOR MAP
Figure 14E

TerraBlue Environmental
P.O. Box 3606
Plant City, FL 33563
TEL: 386-878-3064
scollins@terrablueenvironmental.com

